

Introduction to U.S. Aids to Navigation

An Introduction To U.S. Aids to Navigation System Examples From The Seattle Area Of Puget Sound

I.A.L.A Region B
(International Association of
Lighthouse Authorities)

Mike Brough
February 06, 2011

© 2011 //captnmike.com

1

**An Aid to Navigation by Itself
Does Not Tell The Whole Story**

**A Chart is Needed To Give The
Proper Context To Any
Navigation Aid**

**A Good Boater And Navigator
Know Where they are at
ALL TIMES..**

2

© 2011 //captnmike.com

**NEVER USE A SINGLE
POINT OF NAVIGATION!!!**

**The Chart You Are Using Might
Not Be Up To Date**


**Charts Should Be Kept
Up To Date Using LNM**

**An Aid To Navigation
Might Have Been Moved
Either By Accident Or On Purpose.**

3

© 2011 //captnmike.com

Safe Water



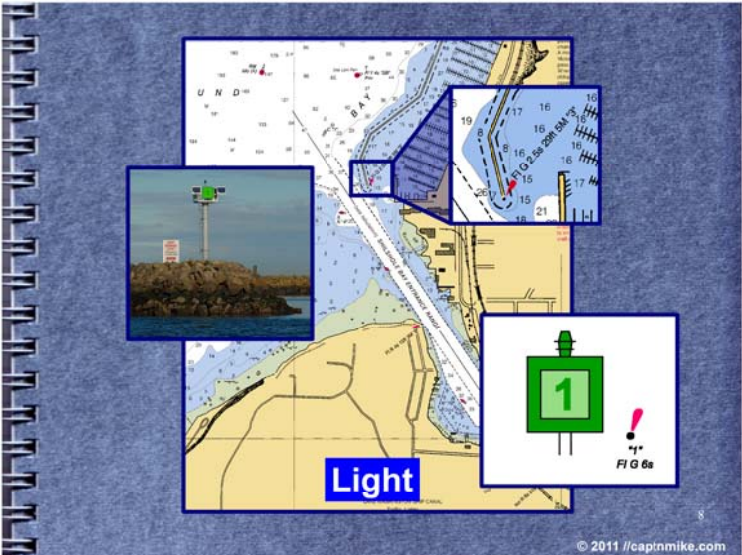
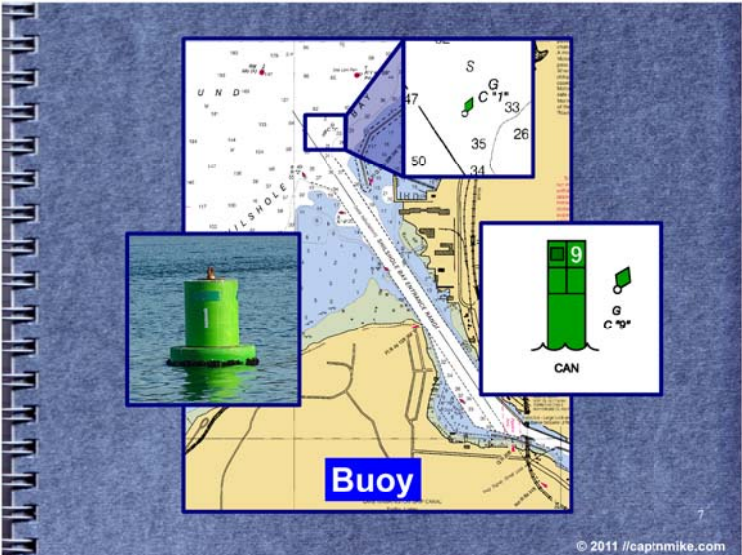

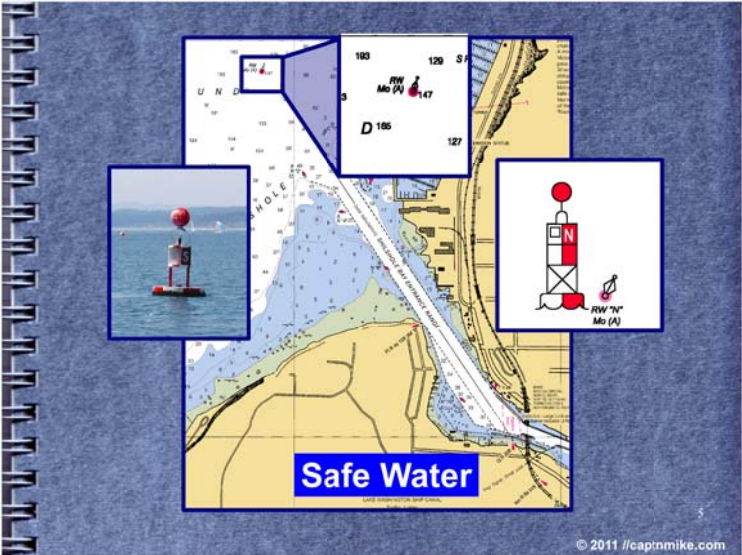
**Unobstructed Water on all Sides
May Be Lettered
May Have a Red Topmark**

Fairways, Mid-Channel, Offshore Approach Points.


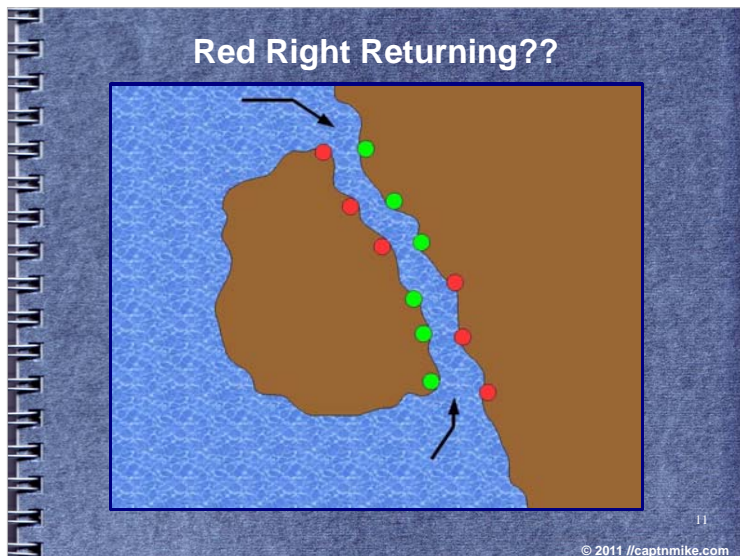

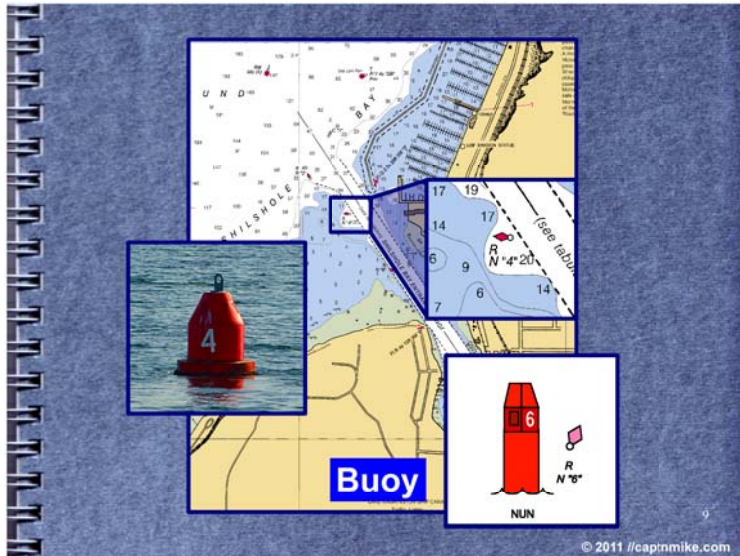
4

© 2011 //captnmike.com

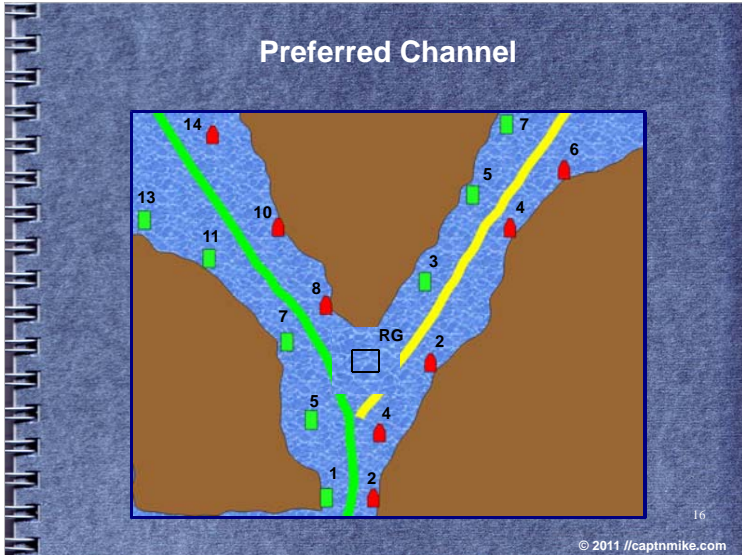
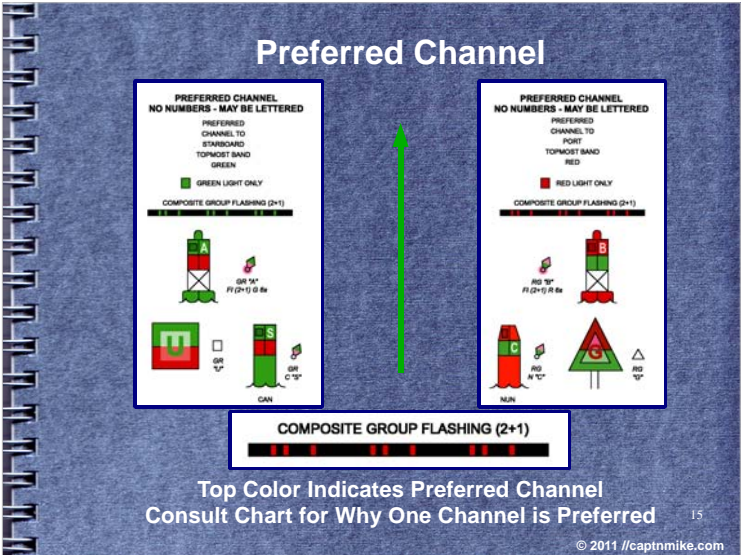
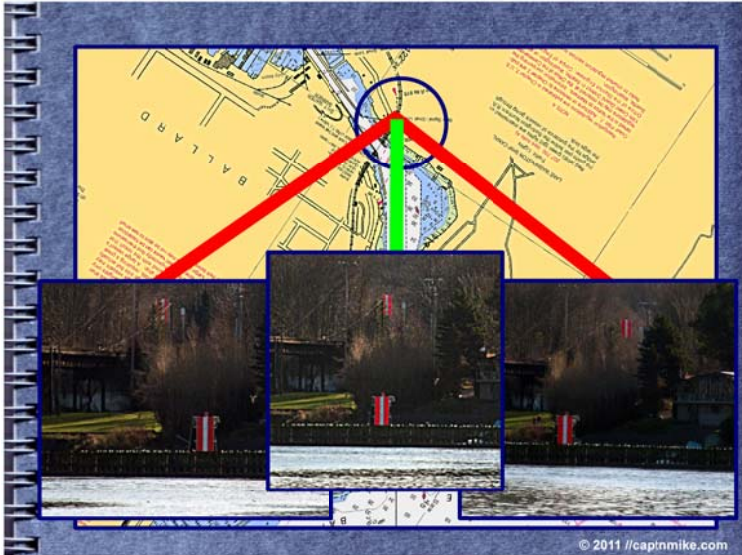
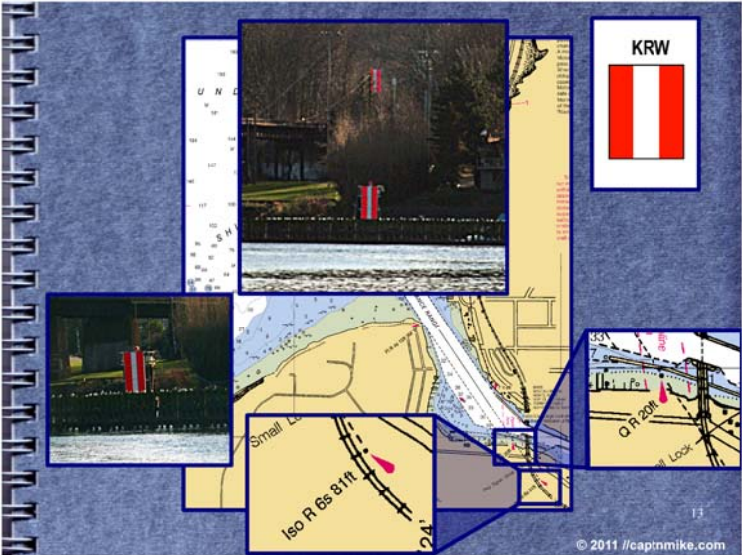
Introduction to U.S. Aids to Navigation



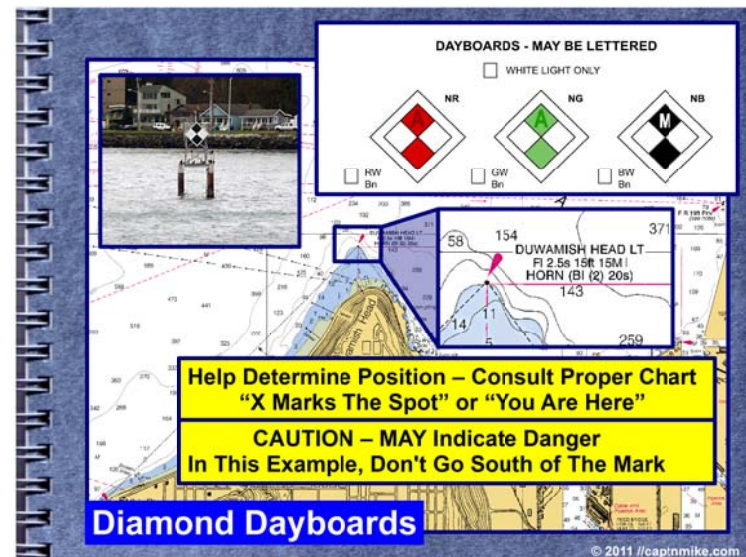
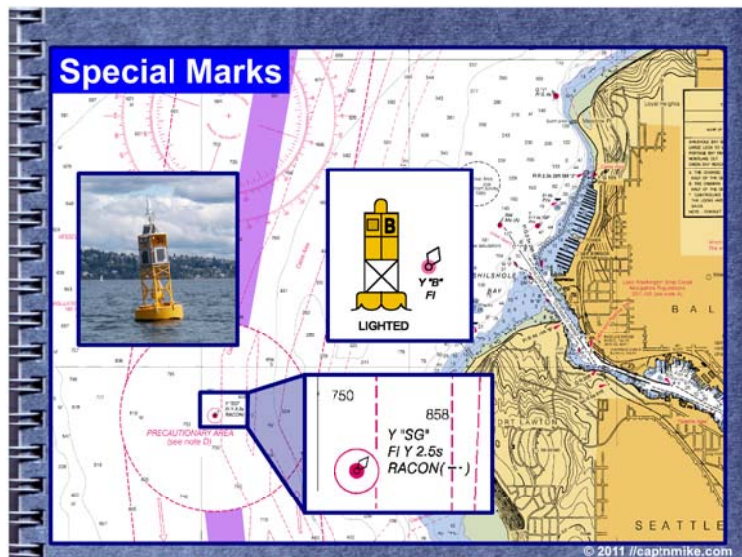
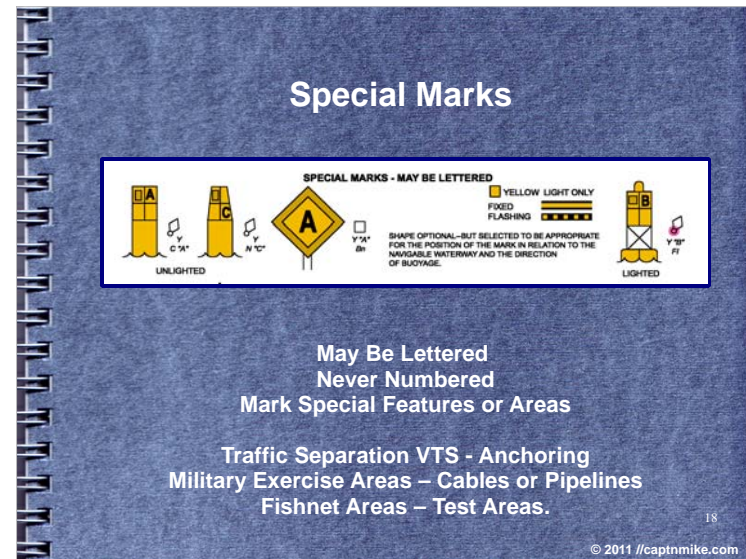
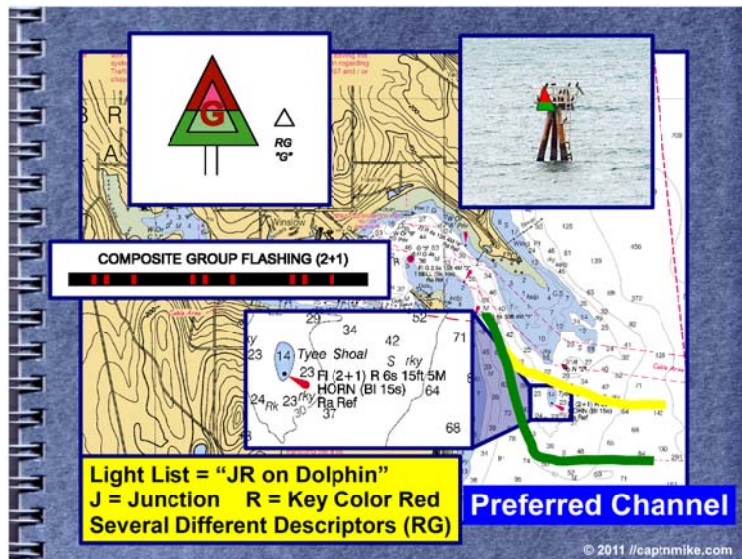
Introduction to U.S. Aids to Navigation



Introduction to U.S. Aids to Navigation



Introduction to U.S. Aids to Navigation



Introduction to U.S. Aids to Navigation

